



Birmingham City Council

TRANSPORT AND CONNECTIVITY
1 LANCASTER CIRCUS, BIRMINGHAM, B4 7DQ




SCHEME

BIRMINGHAM CITY COUNCIL
(ST MARYS ROW ETC, MOSELEY)
PROPOSED CYCLE TRACKS


DRAWING

Plan Reference:
Effective Date:




N

Key :-



Un-segregated cycle track & footway



Segregated cycle track

DATE		REVISIONS		DRN.	DES.	P.M.
DATE	REV					
SCALE		STATUS		Tile Ref:		
1:1000						
P.M.	DESIGNER	DRAWN				
Y1	Y1	Y1		Y1		
DRAWING NO		DSP1454 Cycle Tracks		REV.		
				--		

A3 SHEET